



**Day 9**  
**Monday, July 23**  
**89 Miles – 3,500 ft**

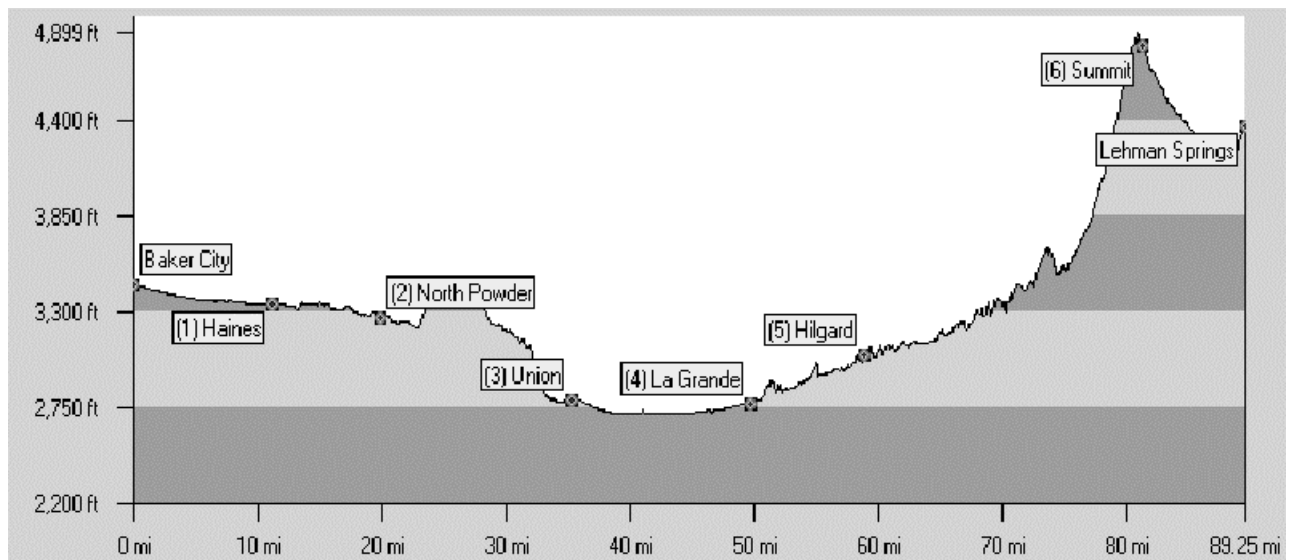
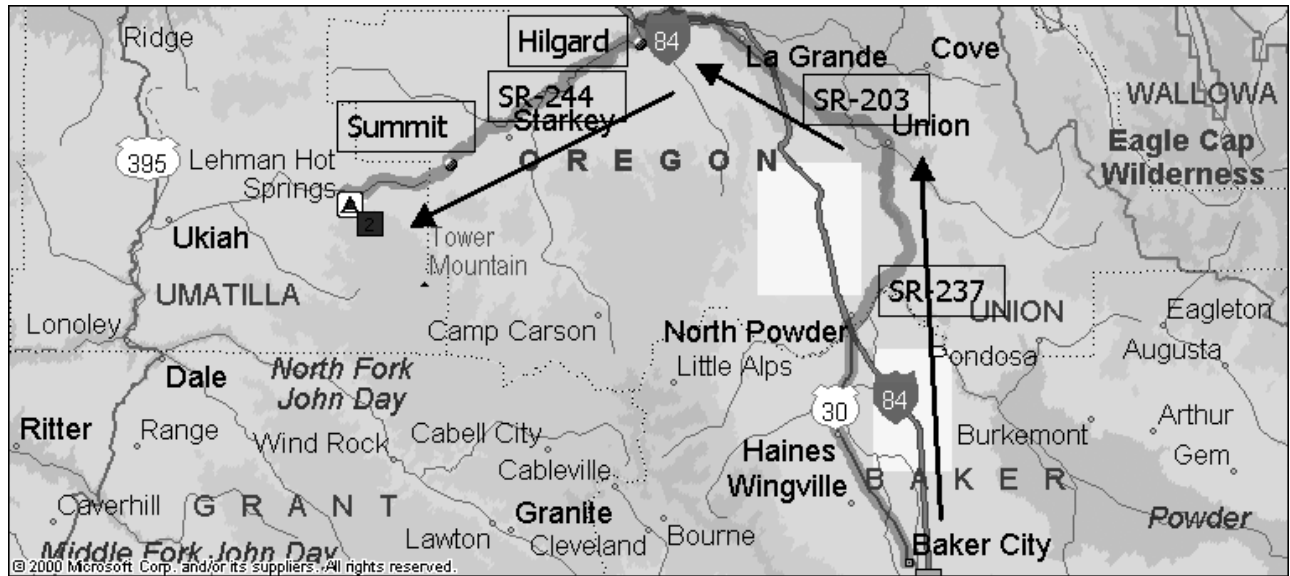
## **Baker City to Lehman Hot Springs**

- 0** Depart North on US-30 (Grande Baker Highway) (3,449 ft)
- 11** Haines (3,336 ft)
- 19** Cross I-84, North Powder, Right (East) on SR-237 (Grande Baker Highway) (3,256 ft)
- 35** Union, Left (North-West) on SR-203 (Grande Baker Highway) (2,888 ft)  
*The 19<sup>th</sup> Century Town with 21<sup>st</sup> Century Ambitions*
- 46** Cross I-84, Left (North-West) on US-30 (Grande Baker Highway)
- 49** La Grande (2,788 ft)  
*The Hub of Northeast Oregon. High School Mascot: The Tigers*
- 51** Left (West) on I-84/US-30  
*There may be frontage roads the next several miles. Take them if you can.*
- 58** Exit I-84 at Hilgard (Exit 252) on SR-244 West (Hilgard Highway) (3,100 ft)
- 61** Continue Right on SR-244 West (Ukiah Hilgard Highway)
- 81** Summit (4,900 ft)
- 88** Left (South) on CR-1455/FR-390 (4,150 ft)
- 89** Lehman Hot Springs (4,500 ft)

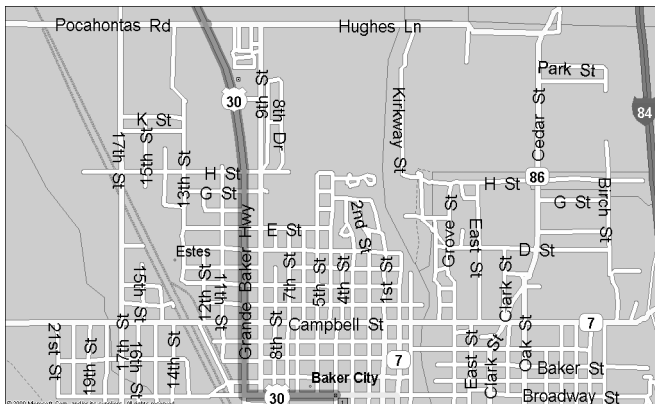
Camp Information:

Lehman Hot Springs (541-427-3015)

# Day 9 Baker City to Lehman Hot Springs



## Baker City Detail



## La Grande to Hilgard Detail

