



**SuperTour 2001**  
Oregon's High Desert

**Day 7**  
**Saturday, July 21**  
**92 Miles – 2,000 ft**

## Lake Owyhee to Brogan

0	North on Owyhee Lake Road (2,350 ft)	32.5	Left on US-20 West/US-95 North
15	<b>Right (East) on Overstreet Road</b> <i>Alternate route (see below) continues North on Owyhee Lake Road.</i>	39	Continue on US-95 North (US-20 turns left)
20	<b>Right on SR-201 South (Succor Creek Highway)</b>	48	Fruitland—Continue on US-95 North (2,225 ft)
21	Adrian (2,228 ft)	50	<b>Left (West) on North 16<sup>th</sup> Street</b>
21.5	<b>Left (East) on Parma Spur</b>	50.5	Entering Oregon—Continue on East Idaho Avenue
25	<b>Entering Idaho, Left (North) on SR-18</b> <i>A tri-state tour!</i>	52	<b>Ontario, Left on SR-201 West (Olds Ferry Ontario Highway)</b>
30	<b>Left (North) on SR-18 (Wamstad Road)</b> <i>Do not continue straight on Hwy 18.</i>	57	<b>Right on US-20 West/US-26 West</b>
32	<b>Parma, right on South Roswell Boulevard (2,240 ft)</b>	69	<b>Vale, Right on US-26 West—John Day Highway (US-20 turns left) (2,242 ft)</b>
		88	Jamieson (2,480 ft)
		92	Brogan (2,610 ft)

## Alternate Route: 59 Miles – 2,000 ft

*Refer to yesterday's route sheet for profile from Owyhee Dam Park to Vale and detail for Owyhee Lake Road area. You will return to Vale the same way you came yesterday, and then join the primary route to Brogan.*

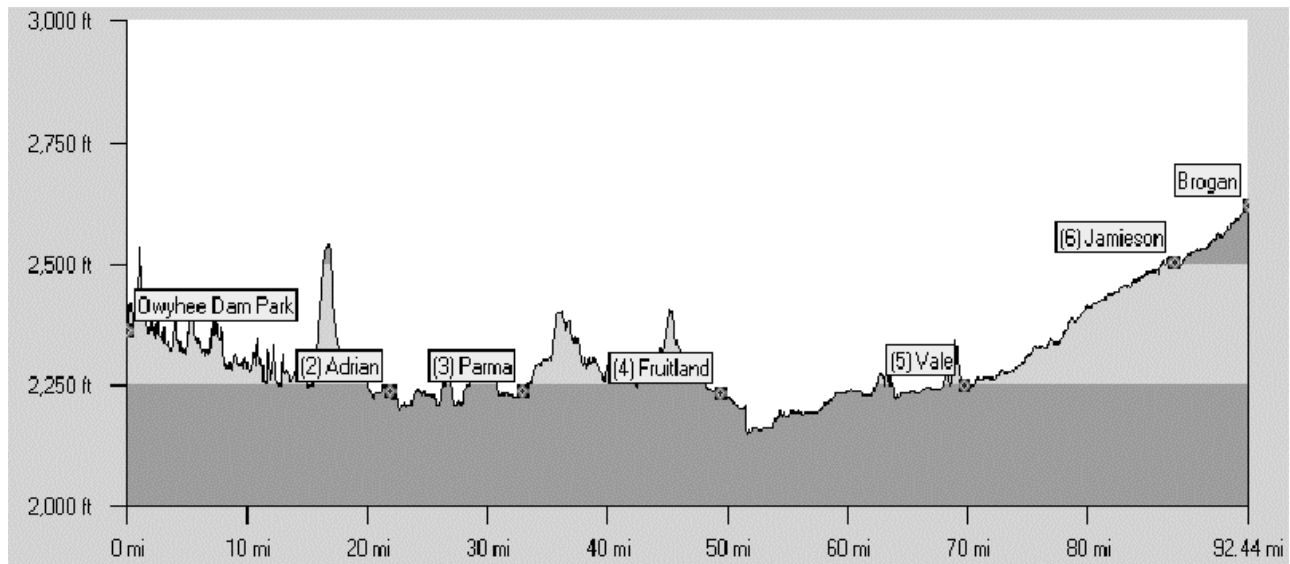
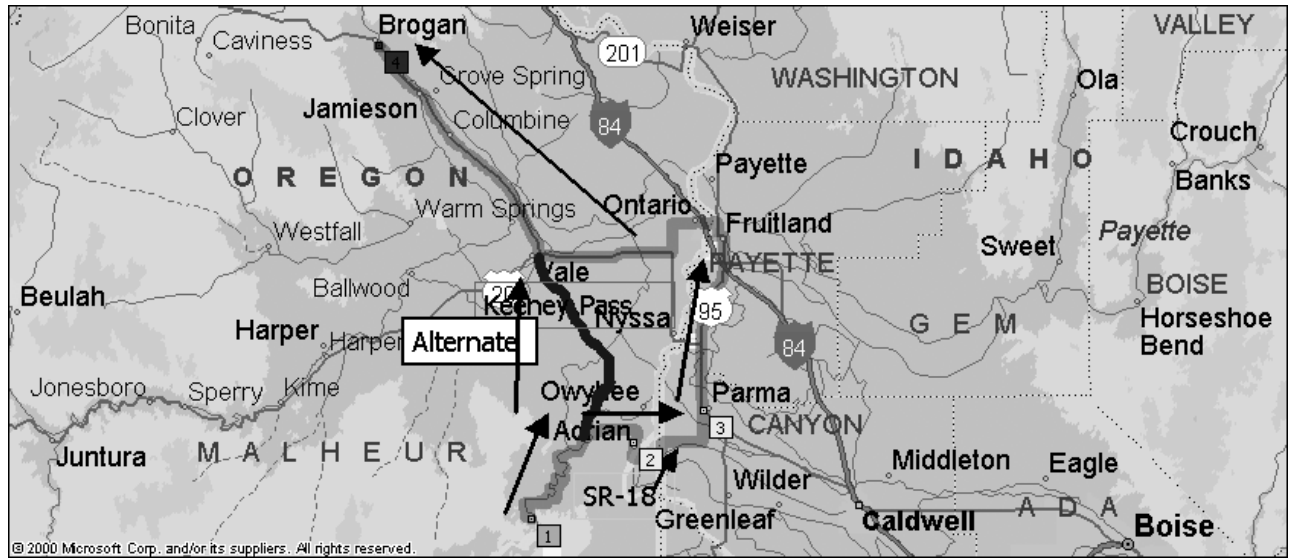
15	Continue on Owyhee Lake Road
18	<b>Right (East) on Owyhee Avenue</b>
19	<b>Left (North) on Lytle Boulevard</b>
20.8	<b>Right (East) on Janeta Avenue</b>
21	<b>Left (North) on Lytle Boulevard</b>
31	Captain Keeney Pass (2,909 ft)
34.5	Continue North on Glen Street South
35	Vale, Continue North on US-26 (2,242 ft)
53	Jamieson (2,500 ft)
59	<b>Brogan (2,610 ft)</b>

Camp Information:

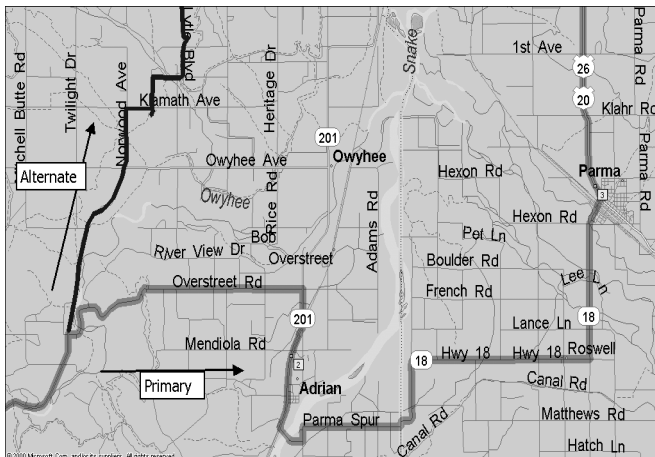
Brogan RV Park, 3029 6<sup>th</sup> Avenue (541-473-3062)

# Day 7

# Lake Owyhee to Brogan



## Mile 15-32 Detail



## Mile 48-57 Detail

