



Day 6
Friday, July 20
91 Miles – 2,500 ft

Juntura to Lake Owyhee

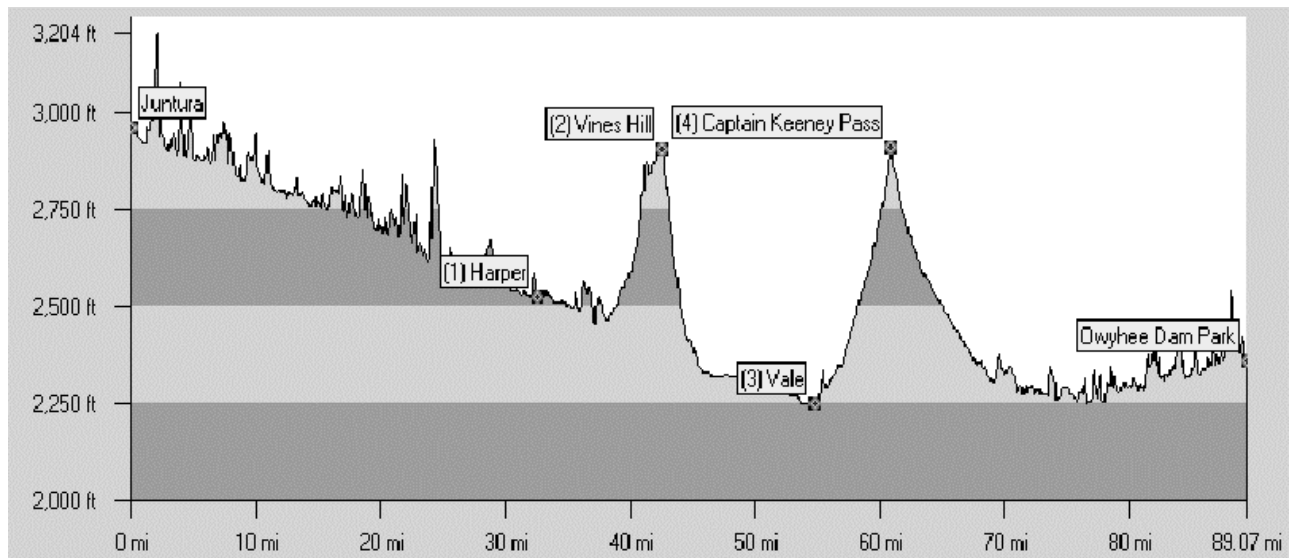
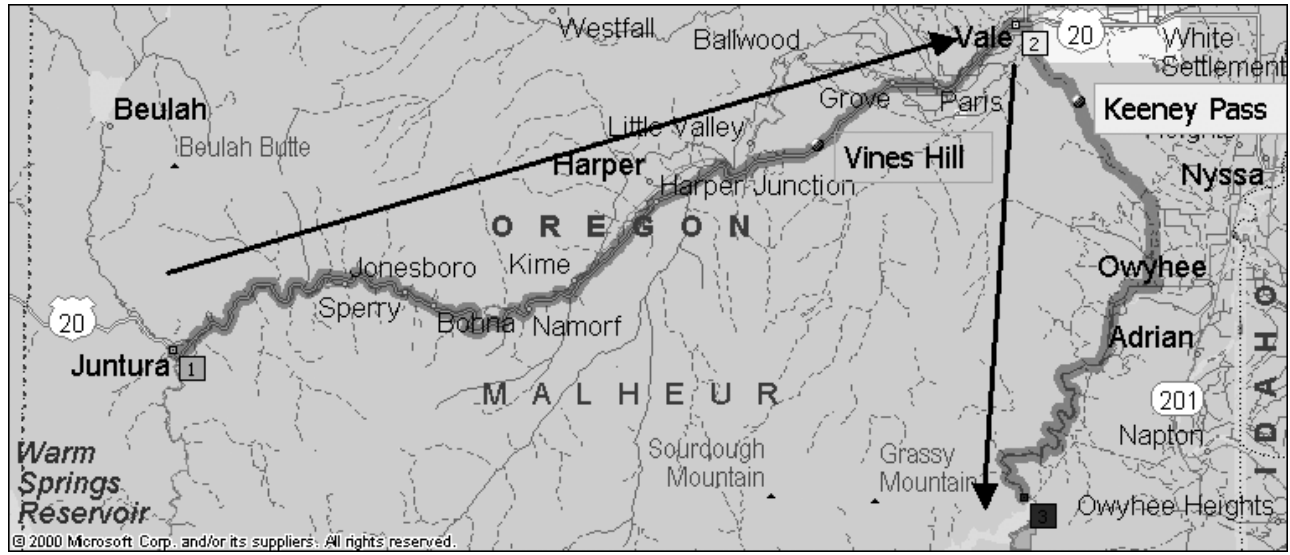
- 0** **Depart on US-20 East (Central Oregon Highway) (2,958 ft)**
- 34 Harper Junction (2,500 ft)
- 43 Vines Hill Summit (2,886 ft)
- 55 Vale (2,242 ft)
Pheasant Hunting Capital of Oregon; High School Mascot Vikings (what else?)
- 56** **Right on Glen St. South**
- 56.2 Continue South on Lytle Boulevard
- 61 Captain Keeney Pass (2,909 ft)
- 70** **Right (West) on Janeta Avenue**
- 70.2** **Left (South) on Lytle Boulevard**
- 72** **Right (West) on Owyhee Avenue**
- 73** **Left (South) on Owyhee Lake Road**
- 91** **Lake Owyhee Dam Park (2,350 ft)**

Camp Information:

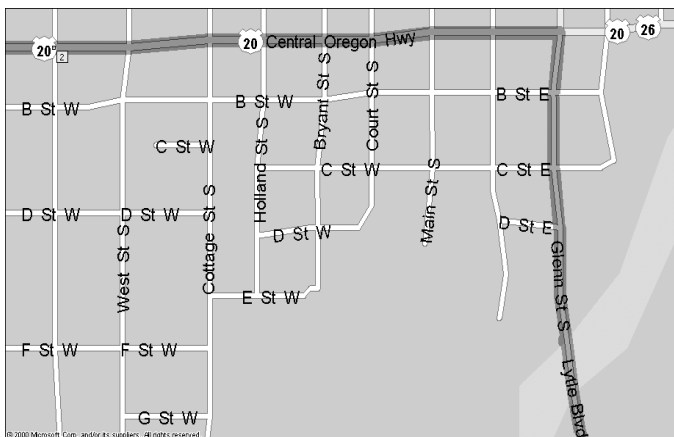
Dam Visitors Center Park (541-339-2891)

Day 6

Juntura to Lake Owyhee



Vale Detail



Mile 70 Detail

