



Day 4
Wednesday, July 18
88 Miles – 1,500 ft

Frenchglen to Burns

- 0** West on Steens Mountain Loop (4,200 ft)
Gravel in, gravel out.
- 2** Frenchglen, Right on SR-205 North
- 19** Right (East) on Diamond-Grain Camp Lane
- 26** Left (North) on Lava Beds Road
- 46** Right (East) on Narrows-Princeton Road
- 48** Left (North) on unnamed road
If you miss this turn, you will hit SR-78 in 2 miles. Turn left on SR-78 North.
- 50** New Princeton, Left on SR-78 West (4,104 ft)
- 60** Crane (4,136 ft)
- 76** Lawen (4,100 ft)
- 87** Burns, Right on US-395 North/US-20 East (4,148 ft)
Burns High School Mascot: The Highlanders
- 88** Burns Village RV Park
On your right as you exit town.

Camp Information:

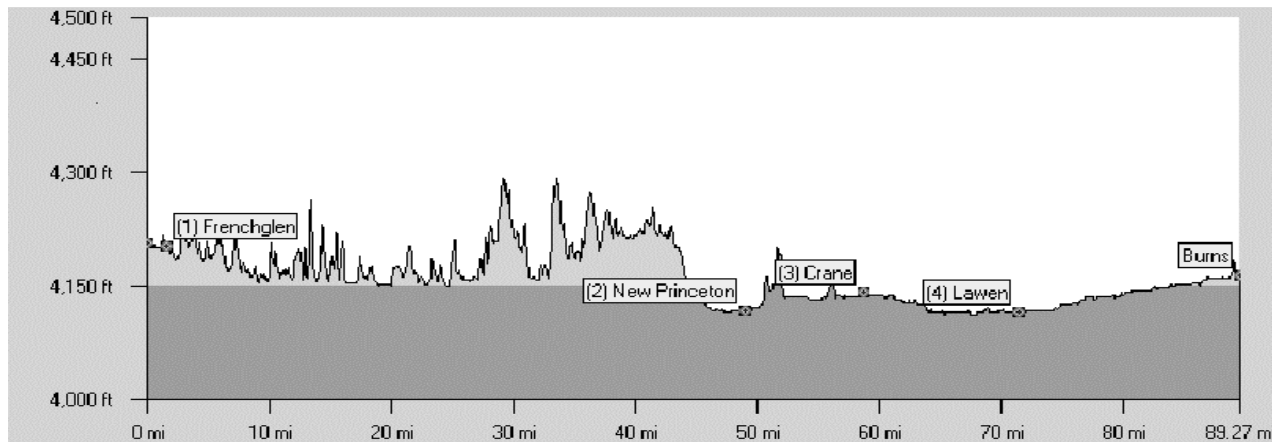
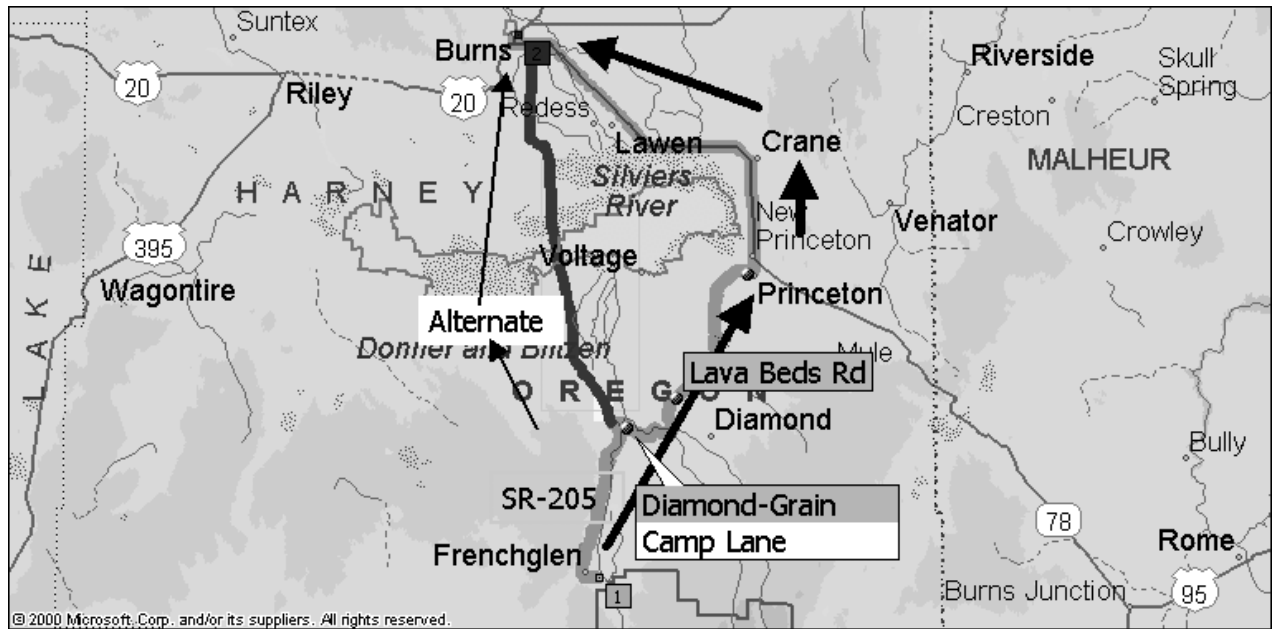
Village RV Park, 1273 Seneca Drive (541-573-7640)

Alternate Route: 62 Miles – 2,000 ft

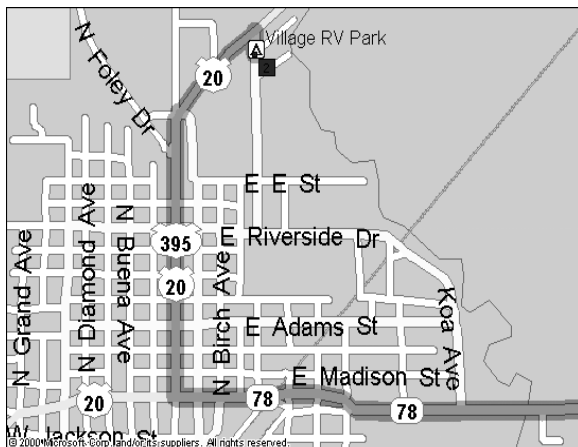
- 19** Stay on SR-205 North, do not turn on Diamond-Grain Camp Lane
- 60** Left on SR-78 West
- 61** Burns, Right on US-395 North/US-20 East (4,150 ft)
- 62** Burns Village RV Park

Day 4

Frenchglen to Burns



Burns Detail



Alternate Route Profile

