



**Day 1**  
**Sunday, July 15**  
**100 Miles – 3,500 ft**

## **Klamath Falls to Lakeview**

- 0** Depart on Campus Drive South (4,450 ft)
- 1** Left on SR-39 South/SR-50 East  
*Continue on SR-39 South/SR-50 East. Do not take business routes through downtown.*
- 5** Left on SR-140 East (Continue on SR-39 South/SR-50 East)
- 8** Left on SR-140 East (Klamath Falls Lakeview Highway)
- 12** Olene (4,147 ft)
- 22** Dairy (4,132 ft)
- 32** Bly Mountain Pass (5,087 ft)
- 44** Beatty (4,359 ft)
- 56** Bly (4,400 ft)
- 68** Quartz Mountain Pass (5,504 ft)
- 84** Drew's Gap (5,306 ft)
- 99** Lakeview, Right on S St. North (4,798 ft)
- 99.5** Left on 3<sup>rd</sup> St. South
- 100** Lakeview High School, 906 3<sup>rd</sup> St. South

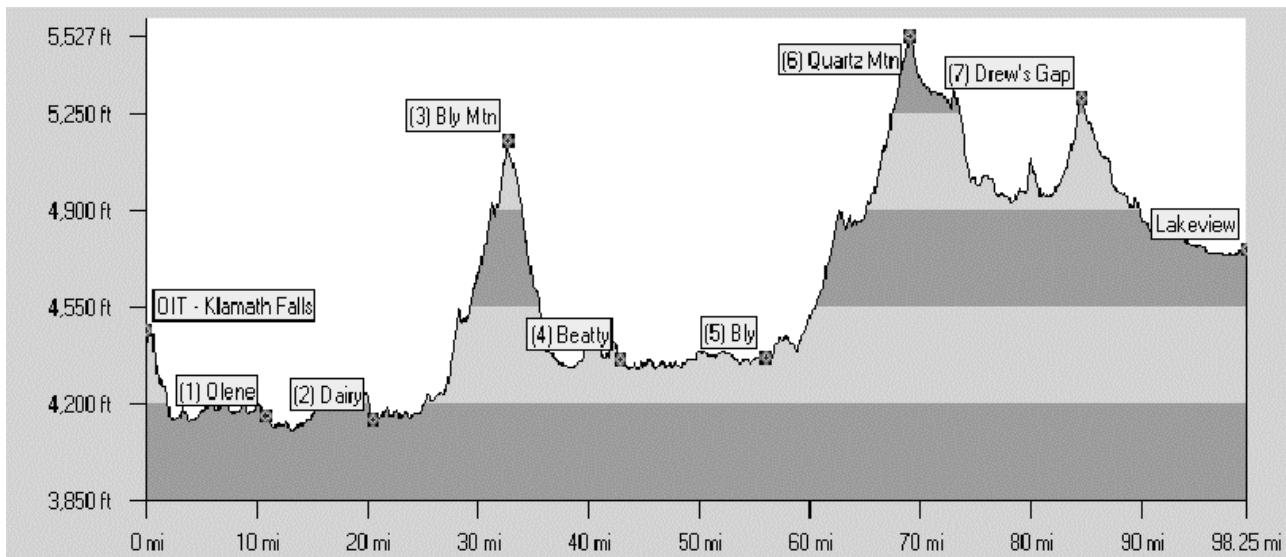
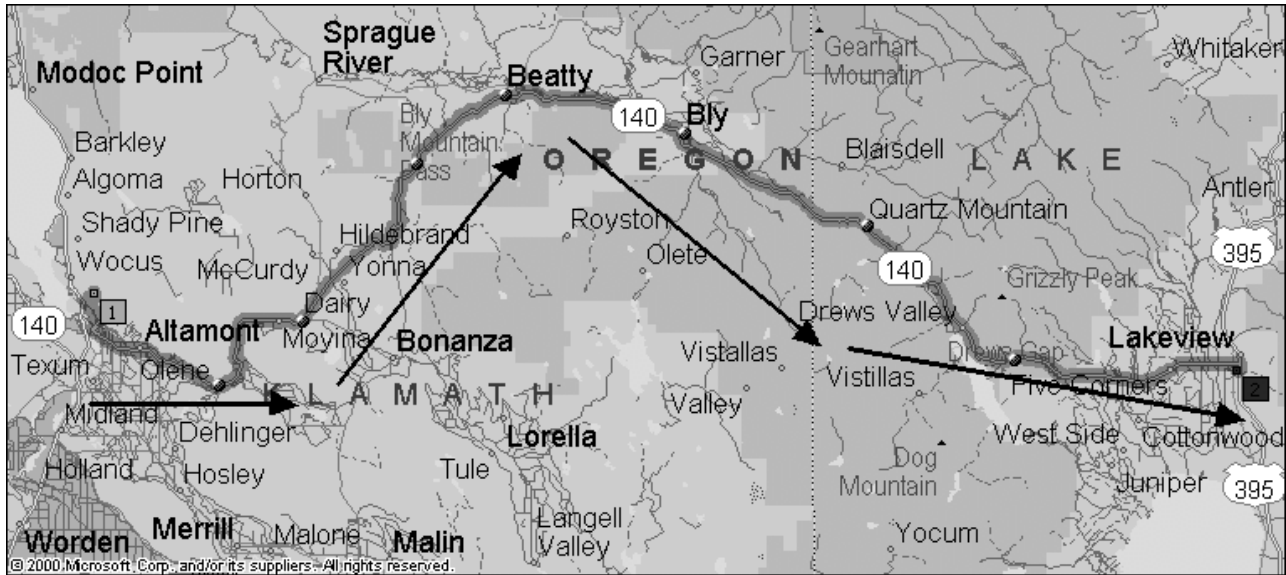
### Camp Information:

Lakeview High School (541-947-4716; Athletic Director Barb Simpson's home number)

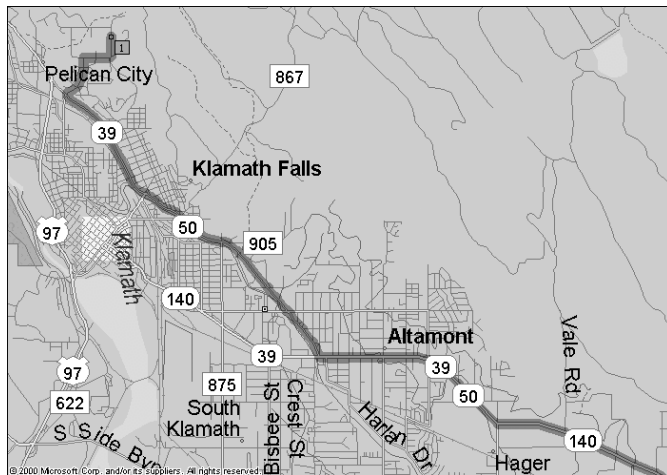
*Mascot: Honkers*

# Day 1

# Klamath Falls to Lakeview



## Klamath Falls Detail



## Lakeview Detail

