



**SuperTour 2001**  
*Oregon's High Desert*

**Day 12**  
**Thursday, July 26**  
**101 Miles – 5,500 ft**

## Ochoco Lake to Elk Lake

- |   |   |
|---|---|
| <p><b>0</b> Left on US-26 West (Ochoco Highway) (3,150 ft)</p> <p><b>8</b> Prineville, Left after town on SR-126 West (Ochoco Highway) (2,860 ft)<br/><i>Do not continue on US-26 which heads North-West out of town</i></p> <p><b>19</b> Powell Butte (3,120 ft)<br/><i>The alternate route (see below) heads south here.</i></p> <p><b>26</b> Redmond, Continue on SR-126 (McKenzie Highway) (2,997 ft)<br/>Left in town on SW 6<sup>th</sup> Street, 3 blocks later turn right on SW Highland Avenue. All are SR-126 West.</p> <p><b>46</b> Sisters, head into town for food. Then head back out of town on US-20 South (McKenzie Bend Highway) (3,180 ft)</p> | <p><b>63</b> Tumalo (3,250 ft)</p> <p><b>68</b> Bend (3,629 ft)<br/>Continue on US-20 into town. US-97 will have joined US-20 at mile 65. Look for signs to Mt. Bachelor/CR-46/Cascade Lakes Highway.</p> <p>Suggested route:<br/>Right on Franklin<br/>Left on NW Hill Street<br/>Right on SW Industrial Way<br/>Right on Colorado Avenue (cross the river)<br/>Right on SW Simpson Avenue</p> <p><b>70</b> Left on Century Drive Highway/CR-46/Cascade Lakes Highway</p> <p><b>89</b> Summit (6,450 ft)</p> <p><b>101</b> Elk Lake (4,884 ft)</p> |
|---|---|

### Alternate Route: 75 Miles – 4,500 ft

*No profile provided—gentle climb from Powell Butte to Bend. See profile for climb after Bend..*

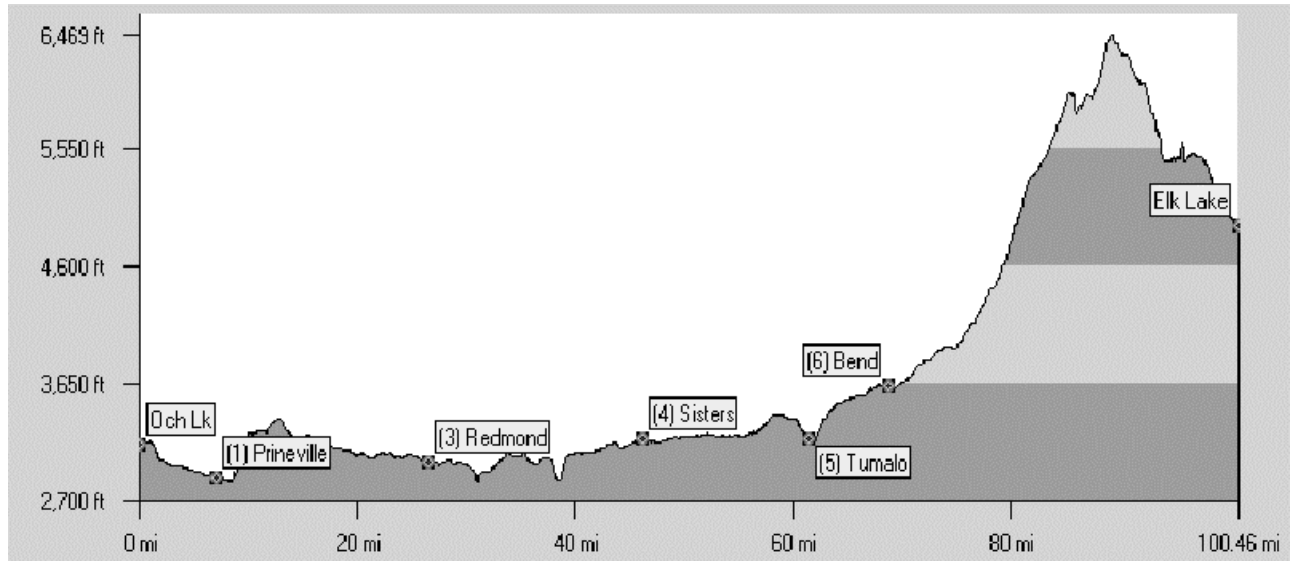
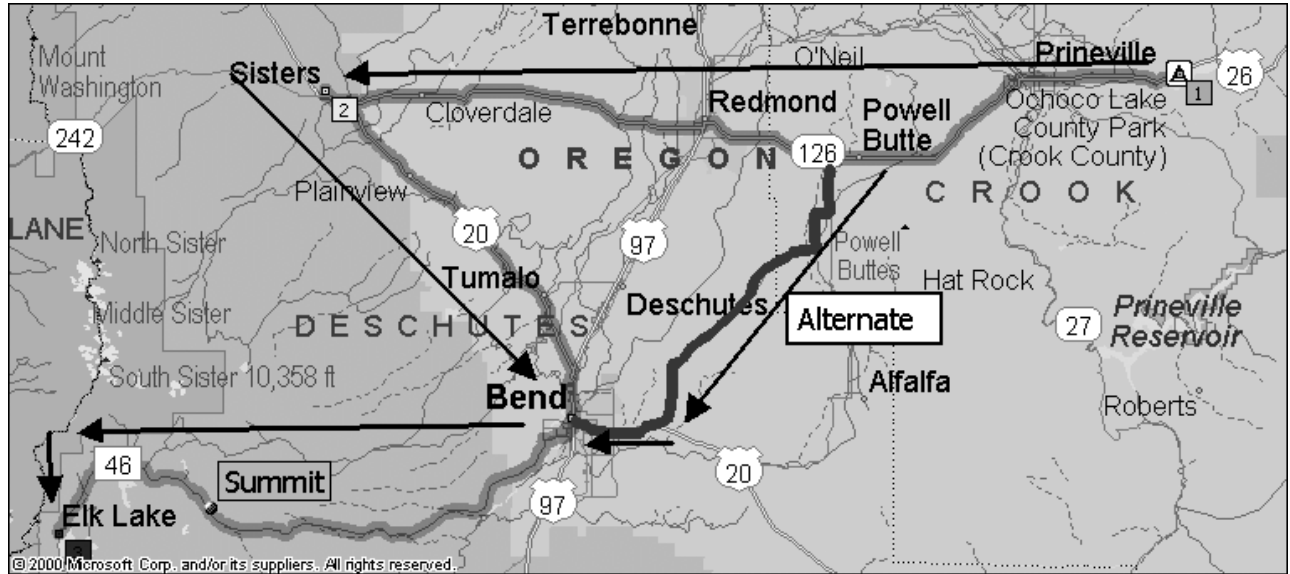
- 19** Left on South Powell Butte Highway
- 35** Right on US-20 West (Central Oregon Highway) (3,550 ft)
- 42** Bend, Left on US-97 *See above directions for Bend*
- 44** Left on Century Drive
- 63** Summit (6,450 ft)
- 75** Elk Lake (4,884 ft)

Camp Information:

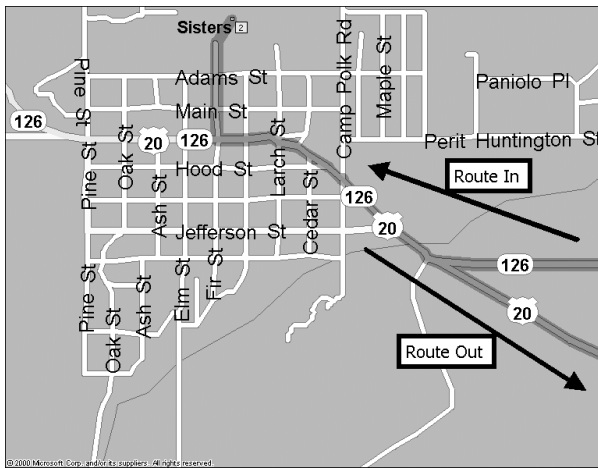
Elk Lake Resort (541-480-7228)

# Day 12

# Ochoco Lake to Elk Lake



## Sisters Detail



## Bend Detail

